

Public Health COVID-19 Status Dashboard: 31-Jul-2020 (Public Version)

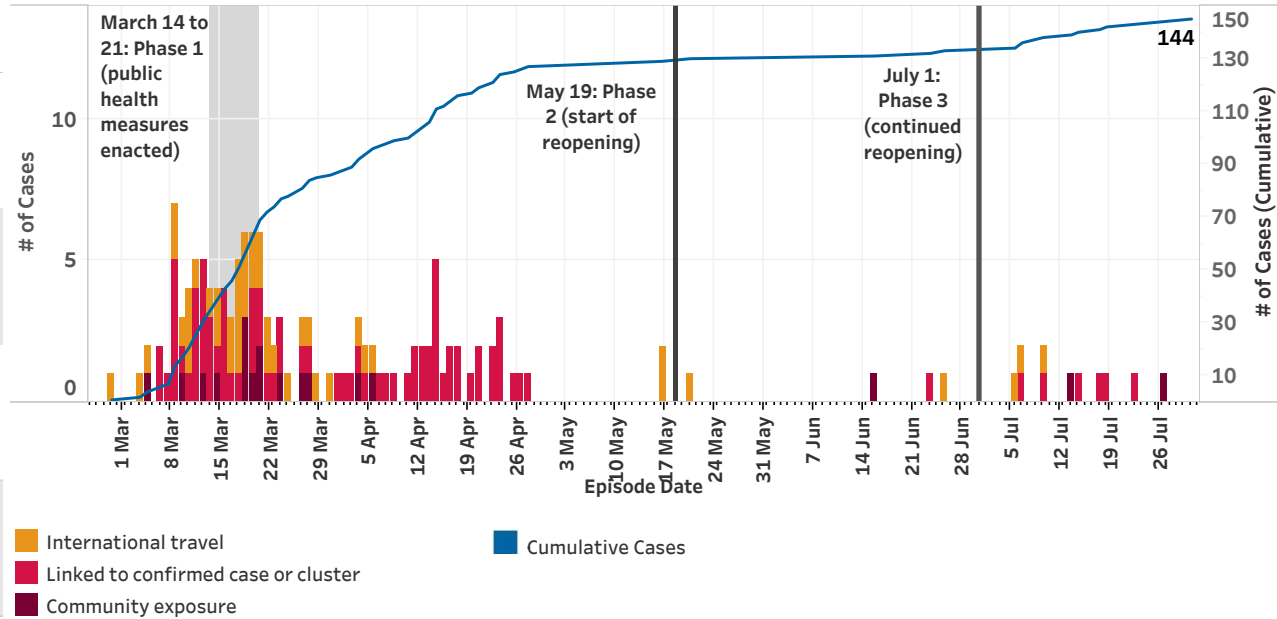


Data Source: Panorama (Provincial Public Health Information System).
Data as of 31-Jul-2020

Table 1: Number of COVID-19 cases* by Health Service Delivery Area (HSDA)**

South Vancouver Island	50
Central Vancouver Island	35
North Vancouver Island	59
Island Health Total	144

Graph 1: Exposure history of COVID-19 cases by Episode Date (n=144)*



*As of June 4th, total cases includes Probable Epi-linked cases reported since May 19th, 2020 as well as all Confirmed and Probable-lab cases. Case definitions documented here: <https://bit.ly/37hesvZ>



Exposures are assessed for the 14 days prior to onset. **International travel:** Case had international travel exposure (outside Canada). **Linked to confirmed case or cluster:** Case had no international travel exposure AND had close contact with a confirmed case or exposure to a confirmed COVID-19 cluster/outbreak. **Community exposure:** Case had no international travel exposure AND had no known close contact with a confirmed case and no exposure to a confirmed COVID-19 cluster/outbreak. **Pending:** No information available (all blank).

* The number of COVID-19 cases for which exposure information is available.



New cases since previous report (30-Jul-2020)

Based on date reported to Island Health and not symptom onset date



of days since new onset (Lab diagnosed cases)

Excludes newly reported cases where symptom onset was not yet known

**HSDA based on community of residence

<https://www2.gov.bc.ca/gov/content/data/geographic-data-services/land-use/administrative-boundaries/health-boundaries>

Prepared by Population Health Assessment, Surveillance and Epidemiology and Decision Support

Contact: Maritia.Gully@viha.ca