

# Public Health COVID-19 Status Dashboard: 02-Jul-2020 (Public Version)

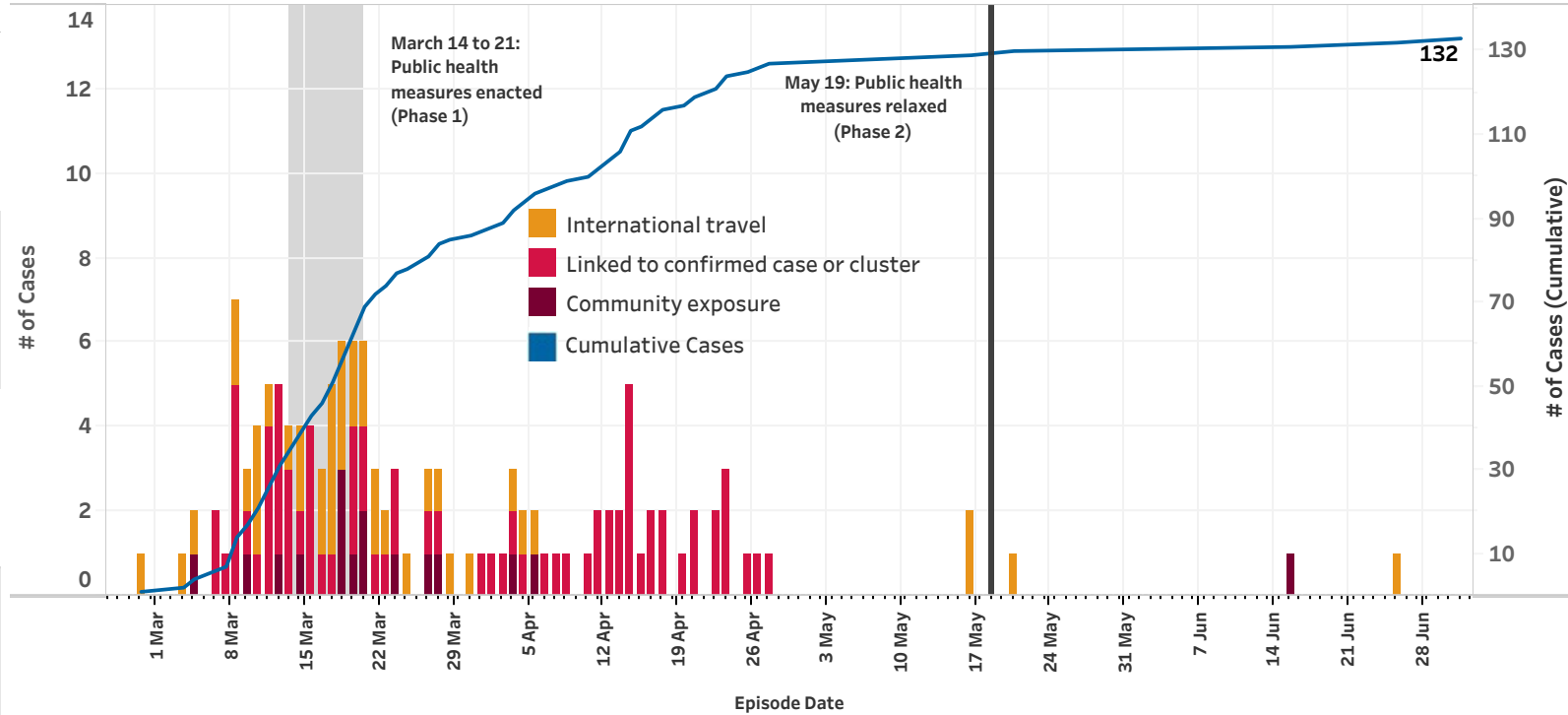


Data Source: Panorama (Provincial Public Health Information System).  
Data as of 02-Jul-2020

**Table 1: Number of COVID-19 cases\* by Health Service Delivery Area (HSDA)\*\***

South Vancouver Island	47
Central Vancouver Island	26
North Vancouver Island	59
<b>Island Health Total</b>	<b>132</b>


**Graph 1: Exposure history of COVID-19 cases by Episode Date (n=132)\***




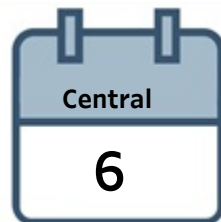

\*As of June 4th, total cases includes Probable Epi-linked cases reported since May 19th, 2020 as well as all Confirmed and Probable-lab cases. Case definitions documented here: <https://bit.ly/37hesvz>

Exposures are assessed for the 14 days prior to onset. **International travel:** Case had international travel exposure (outside Canada). **Linked to confirmed case or cluster:** Case had no international travel exposure AND had close contact with a confirmed case or exposure to a confirmed COVID-10 cluster/outbreak. **Community exposure:** Case had no international travel exposure AND had no known close contact with a confirmed case and no exposure to a confirmed COVID-19 cluster/outbreak. **Pending:** No information available (all blank).

\* The number of COVID-19 cases for which exposure information is available.



**New cases since 01-Jul-2020**  
Based on date reported to Island Health and not symptom onset date



**# of days since new onset (Lab diagnosed cases)**  
Excludes newly reported cases where symptom onset was not yet known